


DRAWING & PAINTING



CJJX+PRJ, Police Lines, Bundi, Rajasthan 323001,
India

Latitude

25.43187499999999

8°

Local 01:02:15 PM

GMT 07:32:15 AM

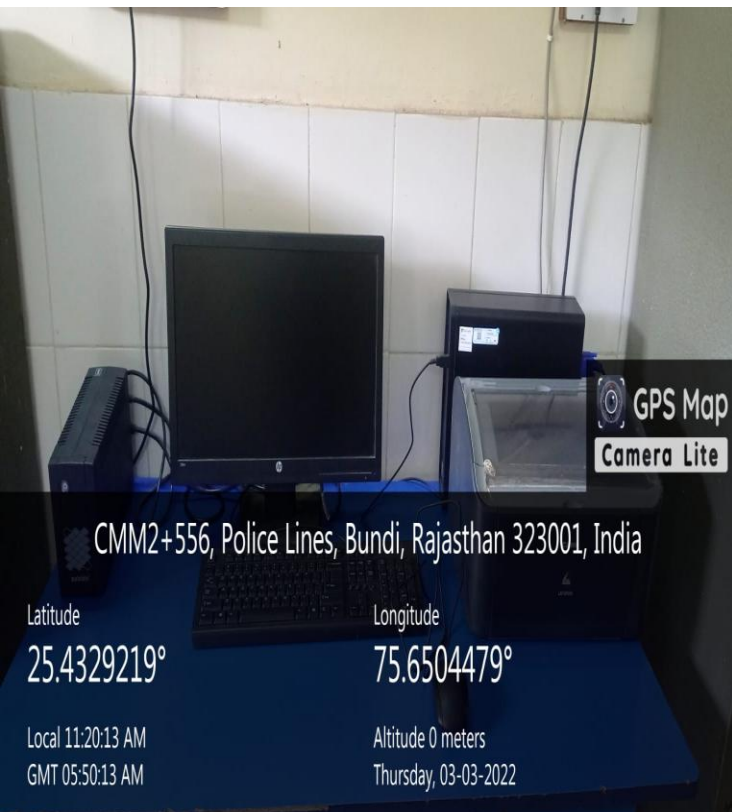
Longitude

75.64948666666666°

Altitude 217.4 meters

Wednesday, 02-03-2022

CHEMISTRY



MATHEMATICS



CMM2+556, Police Lines, Bundi, Rajasthan 323001, India

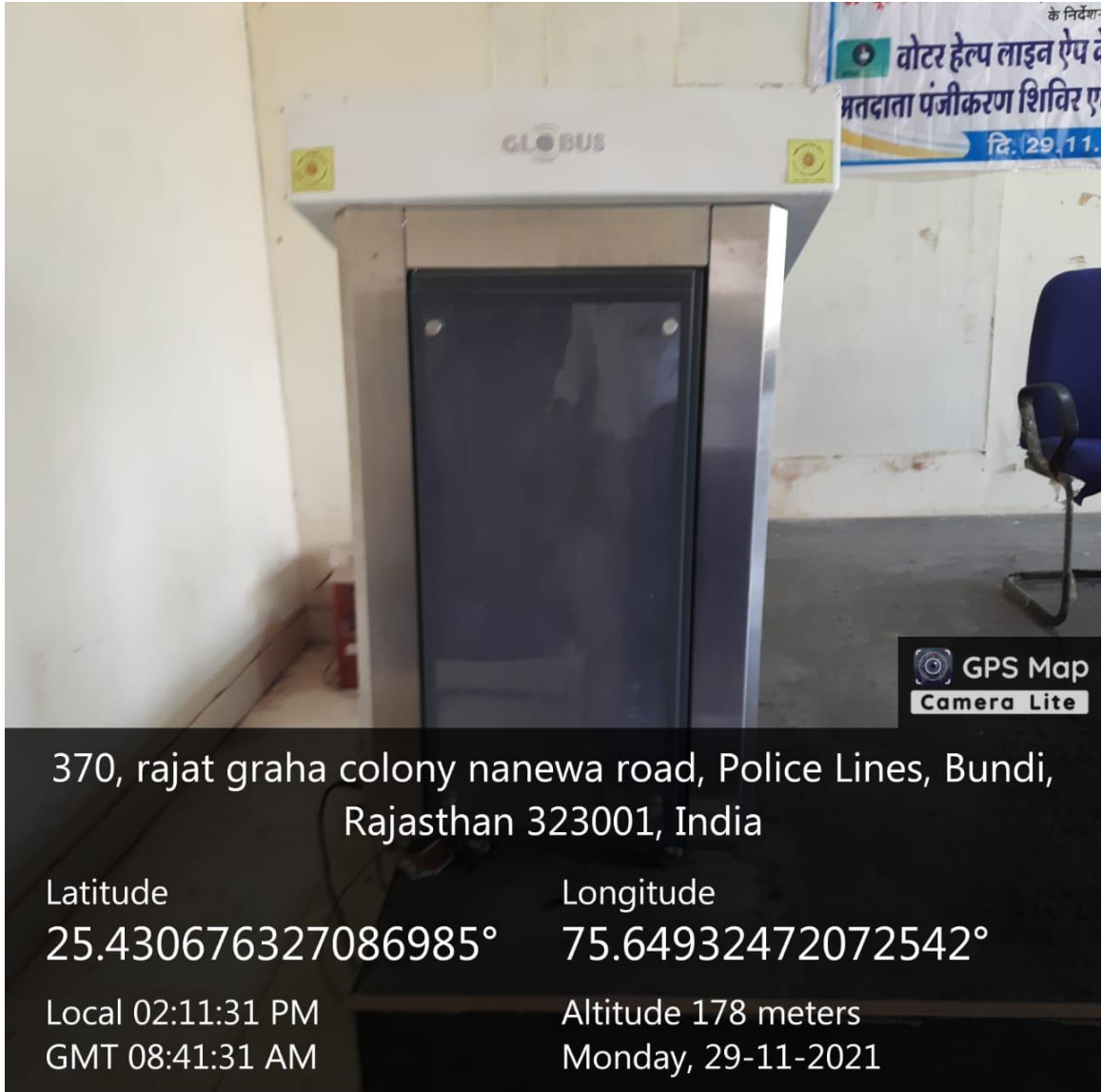
Latitude
25.4329219°

Local 11:22:57 AM
GMT 05:52:57 AM

Longitude
75.6504479°

Altitude 0 meters
Thursday, 03-03-2022

SEMINAR HALL



SMART CLASS ROOM



GPS Map
Camera Lite

CJXX+PRJ, Police Lines, Bundi, Rajasthan 323001,
India

Latitude

25.43199833333333

3°

Local 01:38:48 PM

GMT 08:08:48 AM

Longitude

75.64947166666667°


Altitude 181.8 meters

Wednesday, 02-03-2022

WI-FI FACILITY



LANGUAGE LAB



GPS Map
Camera Lite

CMM2+45M, Police Lines, Bundi, Rajasthan 323001, India

Latitude
25.4328498°

Longitude
75.6497207°

Local 03:10:28 PM
GMT 09:40:28 AM

Altitude 0 meters
Saturday, 27-11-2021



GPS Map
Camera Lite

CJX+PRJ, Police Lines, Bundi, Rajasthan 323001, India

Latitude
25.4319693°

Longitude
75.6495148°

Local 03:09:37 PM
GMT 09:39:37 AM

Altitude 0 meters
Saturday, 27-11-2021



GPS Map
Camera Lite

CJX+PRJ, Police Lines, Bundi, Rajasthan 323001, India

Latitude
25.4319695°

Longitude
75.6495138°

Local 03:09:56 PM
GMT 09:39:56 AM

Altitude 0 meters
Saturday, 27-11-2021

COMPUTER LAB



CJXX+PRJ, Police Lines, Bundi, Rajasthan 323001, India

Latitude

25.4319695°

Longitude

75.6495138°

Local 03:07:05 PM

GMT 09:37:05 AM

Altitude 0 meters

Saturday, 27-11-2021



CJXX+PRJ, Police Lines, Bundi, Rajasthan 323001, India

Latitude

25.4319693°

Longitude

75.6495148°

Local 03:07:39 PM

GMT 09:37:39 AM

Altitude 0 meters

Saturday, 27-11-2021

LMS FACILITIES

Spoken English and Communication
Skill

<https://youtube.com/playlist?list=PLEP-yAMSf2Qr1ObHAc-rIE5fsVqcuiWA>

Basic IT Skill Development Course
(50 & 90 Hrs.)

<https://youtube.com/playlist?list=PLEP-yAMSf2Qr1ObHAc-rIE5fsVqcuiWA>